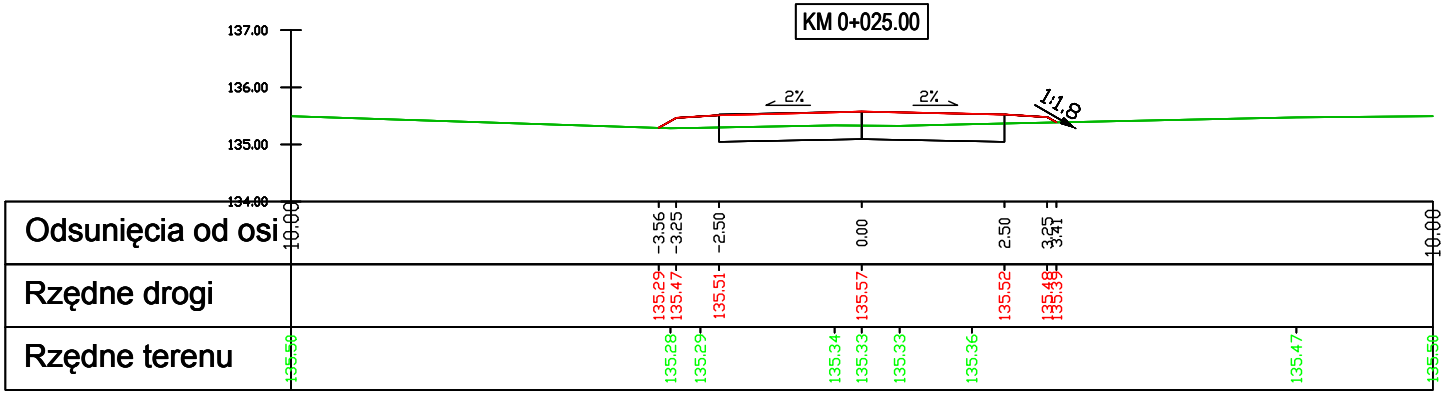
KM 0+025.00
137.00
136.00
135.00
134.00
2%
2%
1:1,8
Odsunięcia od osi
10.00
-3.56
-3.25
-2.50
0.00
2.50
3.25
3.41
10.00
Rzędne drogi
135.29
135.47
135.51
135.57
135.52
135.48
135.39
Rzędne terenu
135.50
135.28
135.29
135.34
135.33
135.33
135.36
135.47
135.50

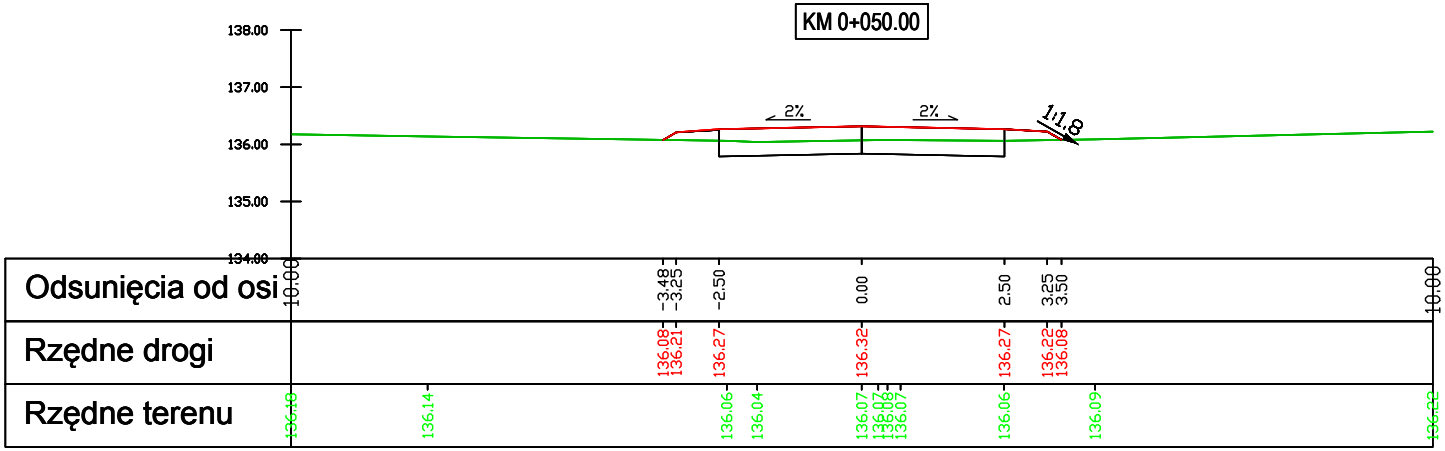
KM 0+050.00
138.00
137.00
136.00
135.00
134.00
2%
2%
1:1,8
Odsunięcia od osi
10.00
-3.48
-3.25
-2.50
0.00
2.50
3.25
3.50
10.00
Rzędne drogi
136.08
136.21
136.27
136.32
136.27
136.22
136.08
Rzędne terenu
136.18
136.14
136.06
136.04
136.07
136.07
136.08
136.07
136.06
136.09
136.22

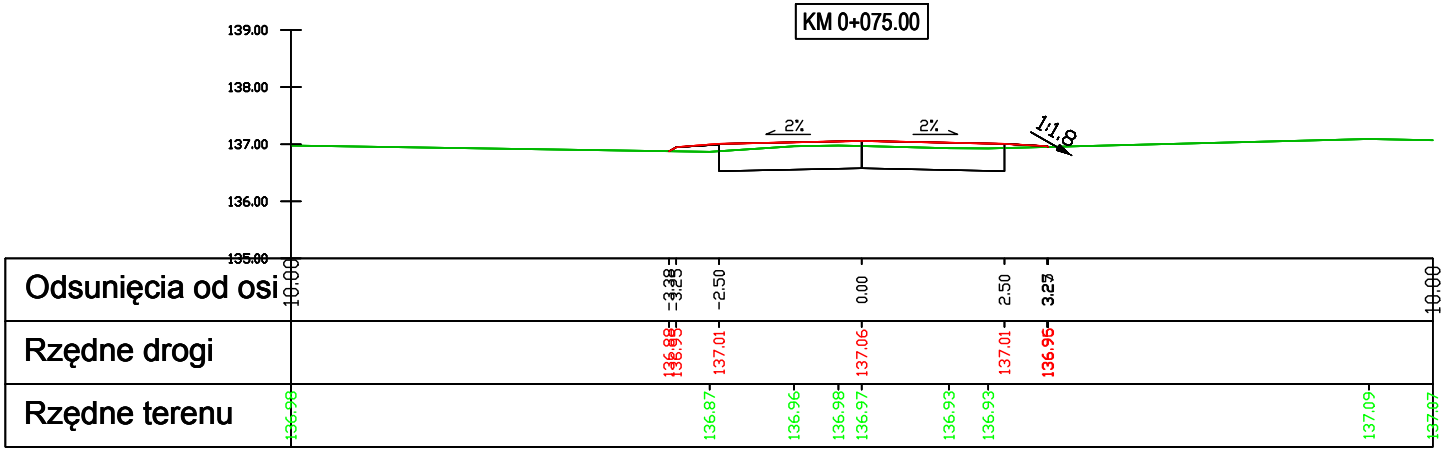
KM 0+075.00
139.00
138.00
137.00
136.00
135.00
2%
2%
1:1,8
Odsunięcia od osi
10.00
-3.38
-3.25
-2.50
0.00
2.50
3.25
3.27
10.00
Rzędne drogi
136.88
136.95
137.01
137.06
137.01
136.96
136.95
Rzędne terenu
136.98
136.87
136.96
136.98
136.97
136.93
136.93
137.09
137.07

KM 0+100.00

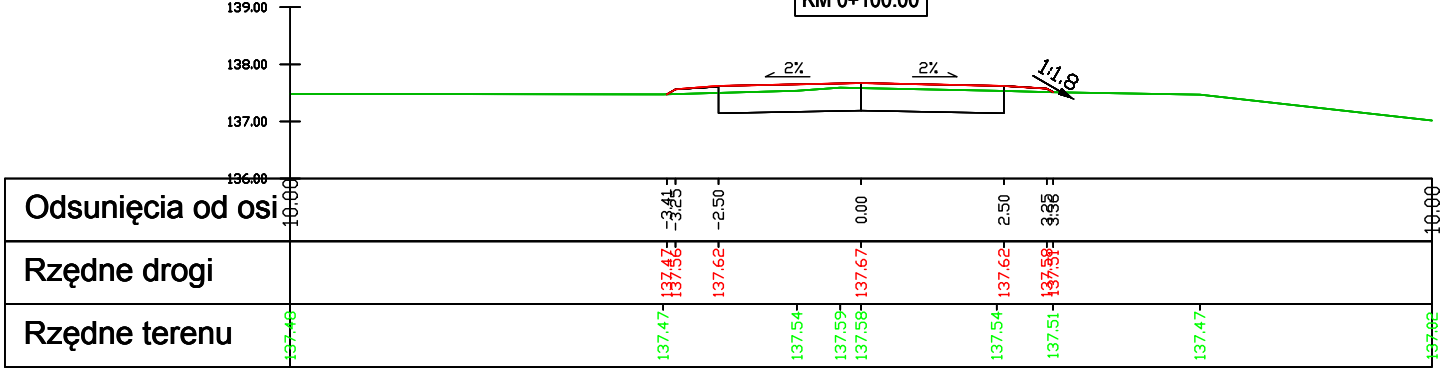

139.00
138.00
137.00
136.00
2%
2%
1:1.8
Odsunięcia od osi
10.00
-3.41
-3.25
-2.50
0.00
2.50
3.25
3.38
10.00
Rzędne drogi
137.47
137.56
137.62
137.67
137.62
137.58
137.51
Rzędne terenu
137.48
137.47
137.54
137.59
137.58
137.54
137.51
137.47
137.02

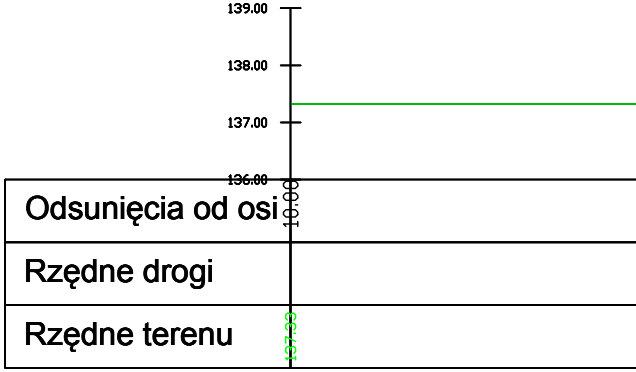

139.00
138.00
137.00
136.00
Odsunięcia od osi
10.00
Rzędne drogi
Rzędne terenu
137.33

KM 0+125.00

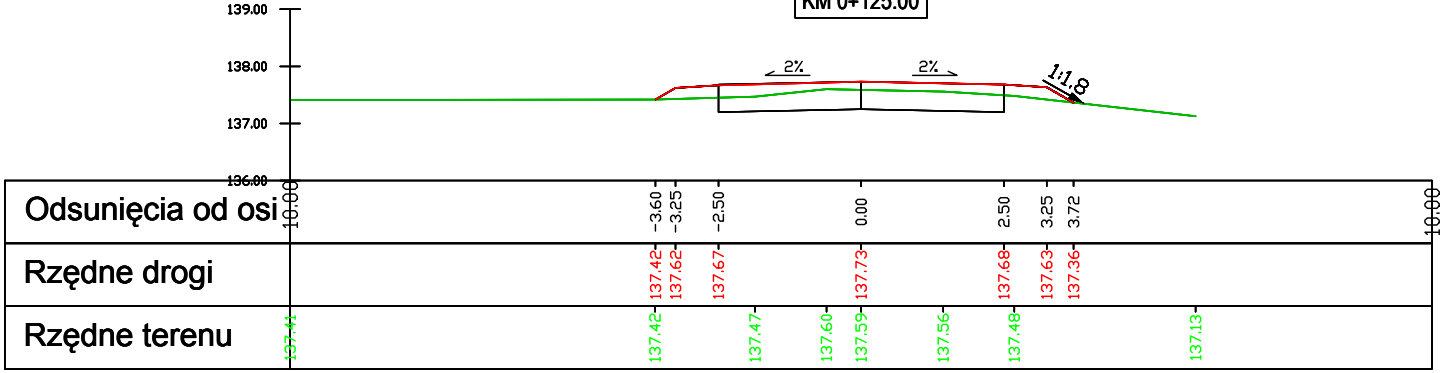

139.00
138.00
137.00
136.00
2%
2%
1:1.8
Odsunięcia od osi
10.00
-3.60
-3.25
-2.50
0.00
2.50
3.25
3.72
10.00
Rzędne drogi
137.42
137.62
137.67
137.73
137.68
137.63
137.36
Rzędne terenu
137.41
137.42
137.47
137.60
137.59
137.56
137.48
137.13

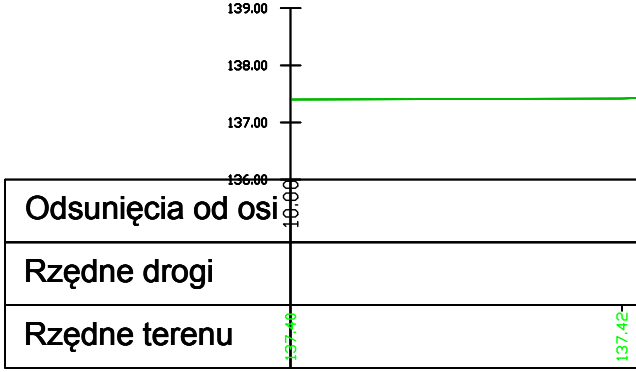

139.00
138.00
137.00
136.00
Odsunięcia od osi
10.00
Rzędne drogi
Rzędne terenu
137.40
137.42

KM 0+150.00

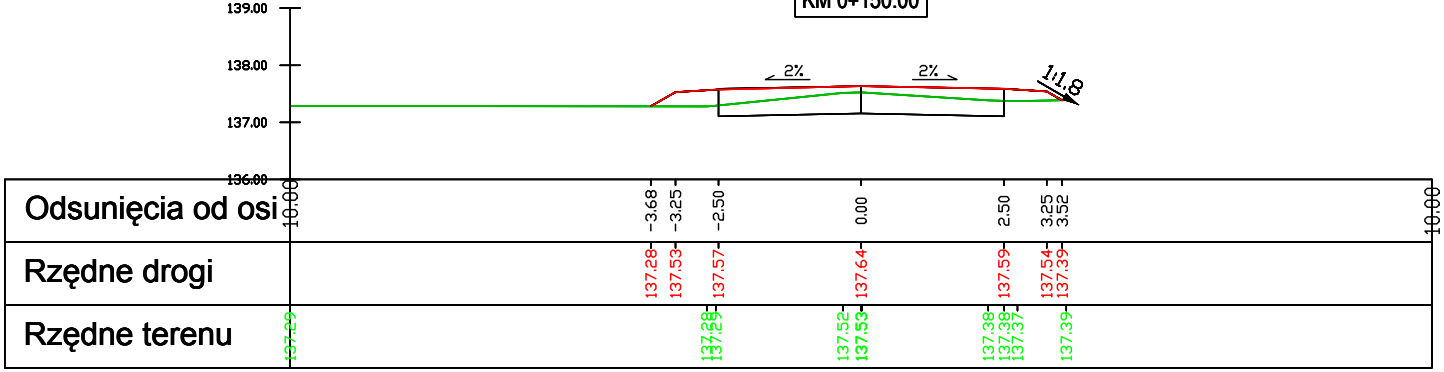

139.00
138.00
137.00
136.00
2%
2%
1:1.8
Odsunięcia od osi
10.00
-3.68
-3.25
-2.50
0.00
2.50
3.25
3.52
10.00
Rzędne drogi
137.28
137.53
137.57
137.64
137.59
137.54
137.39
Rzędne terenu
137.29
137.28
137.29
137.52
137.53
137.38
137.38
137.37
137.39

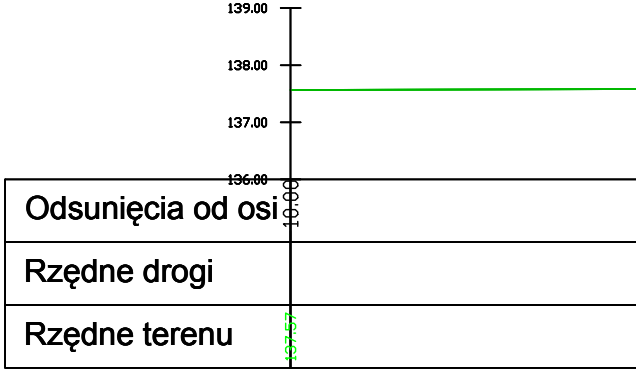

139.00
138.00
137.00
136.00
Odsunięcia od osi
10.00
Rzędne drogi
Rzędne terenu
137.57

KM 0+175.00

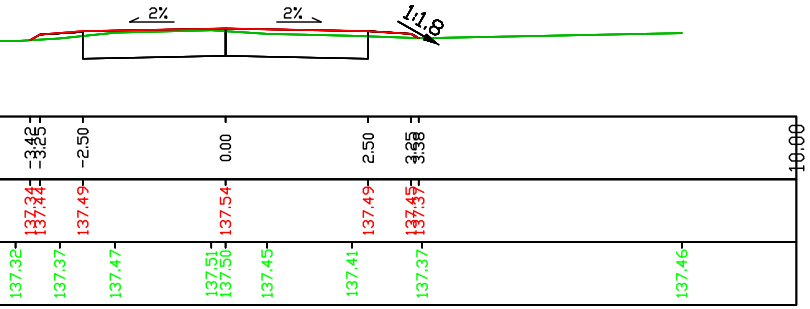
2%
2%
1:1,8
-3.42
-3.35
-2.50
0.00
2.50
3.25
3.38
10.00
137.34
137.44
137.49
137.54
137.49
137.45
137.37
137.32
137.37
137.47
137.51
137.50
137.45
137.41
137.37
137.46

KM 0+200.00

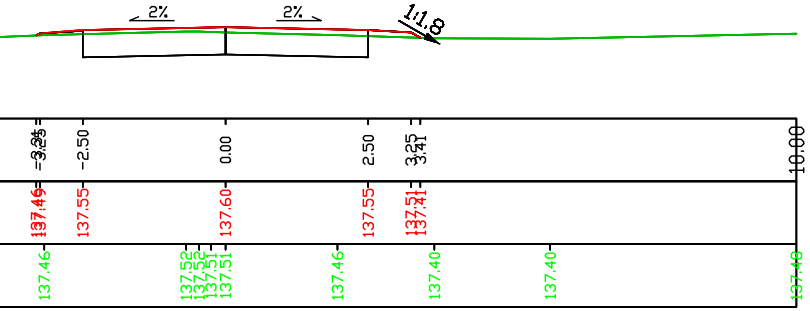
2%
2%
1:1,8
-3.34
-3.25
-2.50
0.00
2.50
3.25
3.41
10.00
137.46
137.49
137.55
137.60
137.55
137.51
137.41
137.46
137.52
137.52
137.51
137.51
137.46
137.40
137.40
137.40

KM 0+225.00

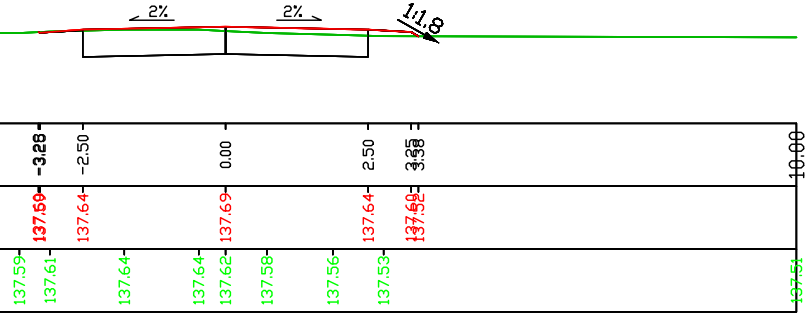
2%
2%
1:1,8
-3.28
-2.50
0.00
2.50
3.25
3.38
10.00
137.59
137.60
137.64
137.69
137.64
137.60
137.52
137.59
137.61
137.64
137.64
137.62
137.58
137.56
137.53
137.51

PRAWA AUTORSKIE ZASTRZEŻONE

Jednostka projektowa:		Inwestor:	
ROAD CONCEPT RENATA KOZAK UL. SIENKIEWICZA 21 11-600 WĘGORZEWO		GMINA jEDWABNO UL. WARMIŃSKA 2 12-122 JEDWABNO	
Nazwa zadania:	PRZEBUDOWA DROGI GMINNEJ NR 194005N W MIEJSCOWOŚCI KOT OD KM 0+000 DO KM OKOŁO 0+407		Branża: DROGOWA
			Skala: 1:100
Tytuł rysunku:	PRZEKROJE POPRZECZNE		
Projektował: branża drogowa	mgr inż. Renata Kozak WAM/0128/POOD/10	Podpis:	Data: 10.2016
Sprawdził: branża drogowa	mgr inż. Mariusz Raszkiewicz WAM/0129/POOD/10	Podpis:	Nr rysunku: 5.1